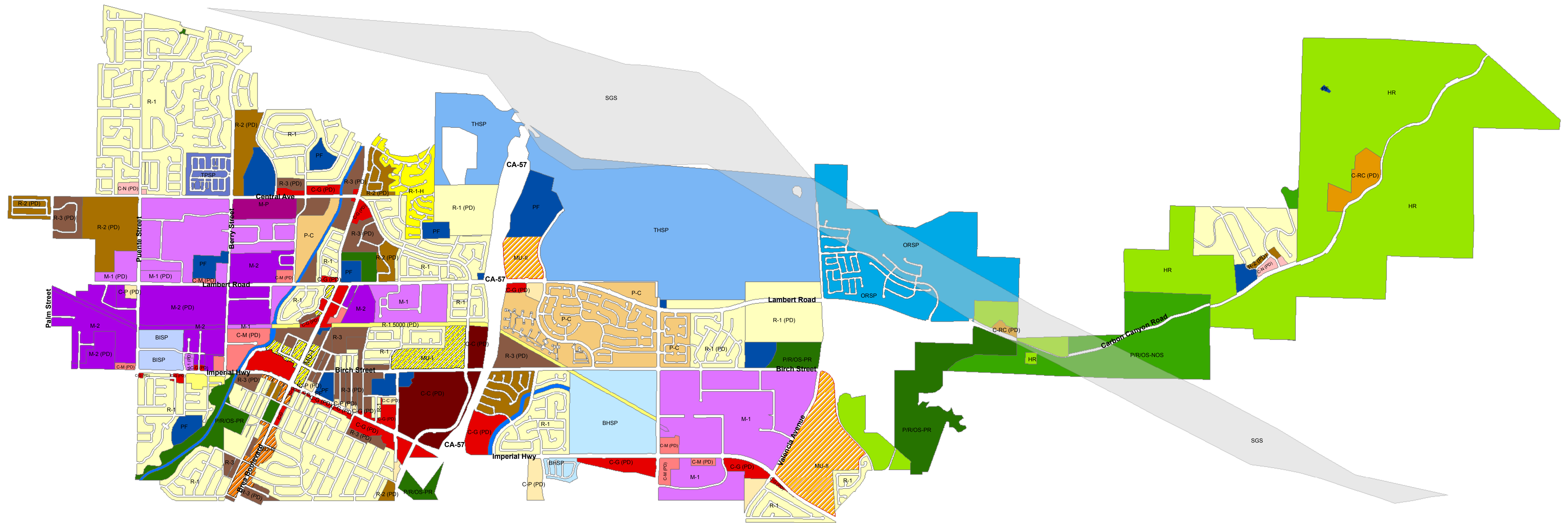































# City of Brea Zoning Map



## Legend

### ZONING

 BHSP BIRCH HILLS SPECIFIC PLAN	 C-RC RECREATIONAL COMMERCIAL	 ORSP OLINDA RANCH SPECIFIC PLAN	 R-1-H SINGLE-FAMILY RESIDENTIAL-HILLSIDE
 BISP BREA INDUSTRIAL SPECIFIC PLAN	 FP FLOOD PLAIN	 PC-PLANNED COMMUNITY	 R-2 MULTIPLE FAMILY
 C-C MAJOR SHOPPING CENTER	 M-1 LIGHT INDUSTRIAL	 PARKS/RECREATION/OPEN SPACE-NATURAL OPEN SPACE	 R-3 MULTIPLE FAMILY
 C-G GENERAL COMMERCIAL	 M-2 GENERAL INDUSTRIAL	 PARKS/RECREATION/OPEN SPACE-PARKS/RECREATION	 SGS SPECIAL GEOLOGICAL STUDIES
 C-M INDUSTRIAL COMMERCIAL	 M-P PLANNED INDUSTRIAL	 PF PUBLIC FACILITIES	 THSP TONNER HILLS SPECIFIC PLAN
 C-N NEIGHBORHOOD COMMERCIAL	 MIXED USE-I	 HR HILLSIDE RESIDENTIAL	 TPSP TOMLINSON PARK SPECIFIC PLAN
 C-P ADMINISTRATIVE AND PROFESSIONAL OFFICE	 MIXED USE-II	 R-1 SINGLE-FAMILY RESIDENTIAL	
	 MIXED USE-III	 R-1 SINGLE-FAMILY RESIDENTIAL 5000	

